福島・宮城地震における衛星画像の撮影状況

2021年2月14日

株式会社NTTデータ

2021年2月14日撮影　WV03　30cm解像度

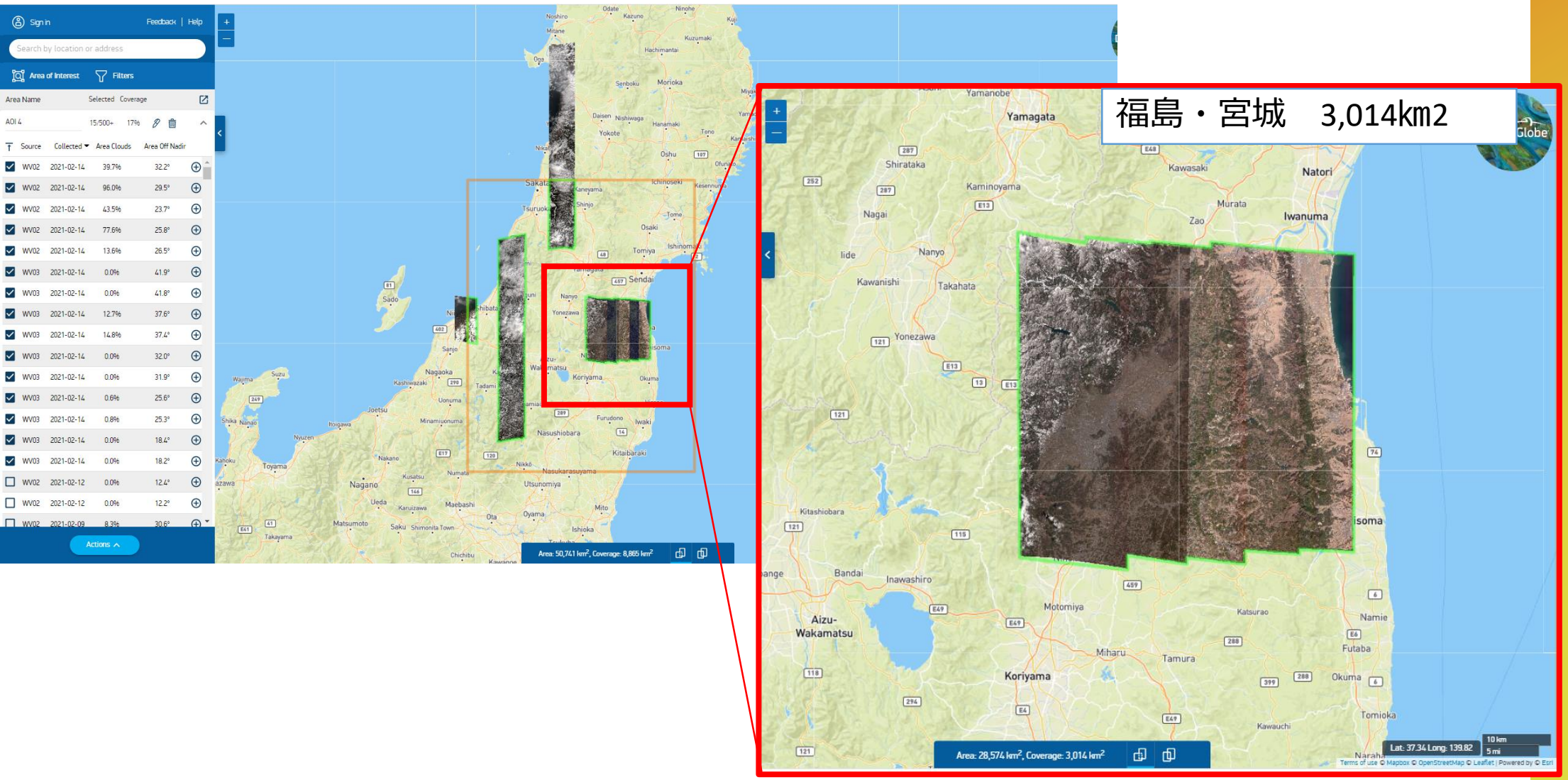

Image © 2021 Maxar Technologies

Copyright © NTT DATA Corporation

2021年2月14日撮影　WV03　30cm解像度

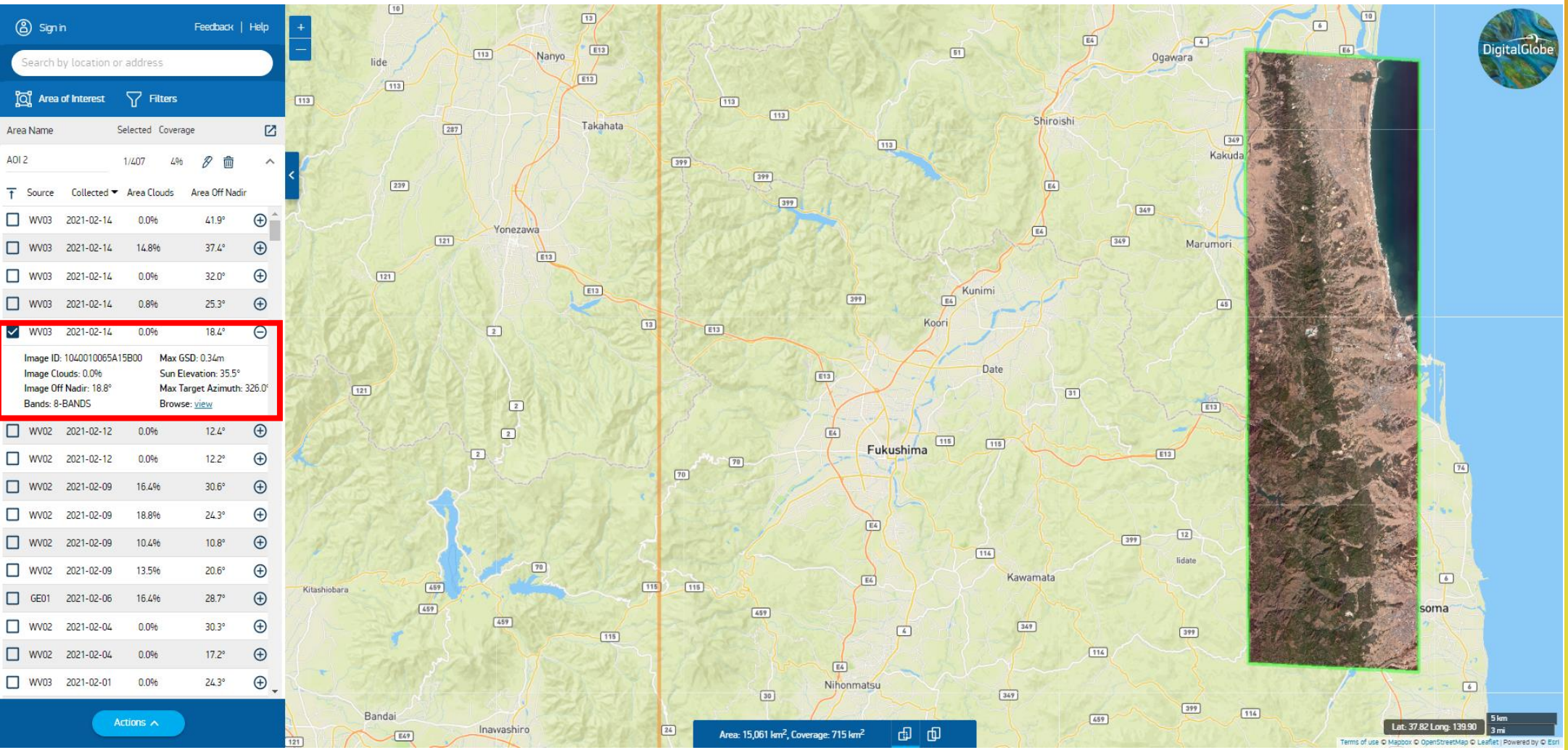

Image © 2021 Maxar Technologies

Copyright © NTT DATA Corporation

2021年2月14日撮影　WV03　30cm解像度

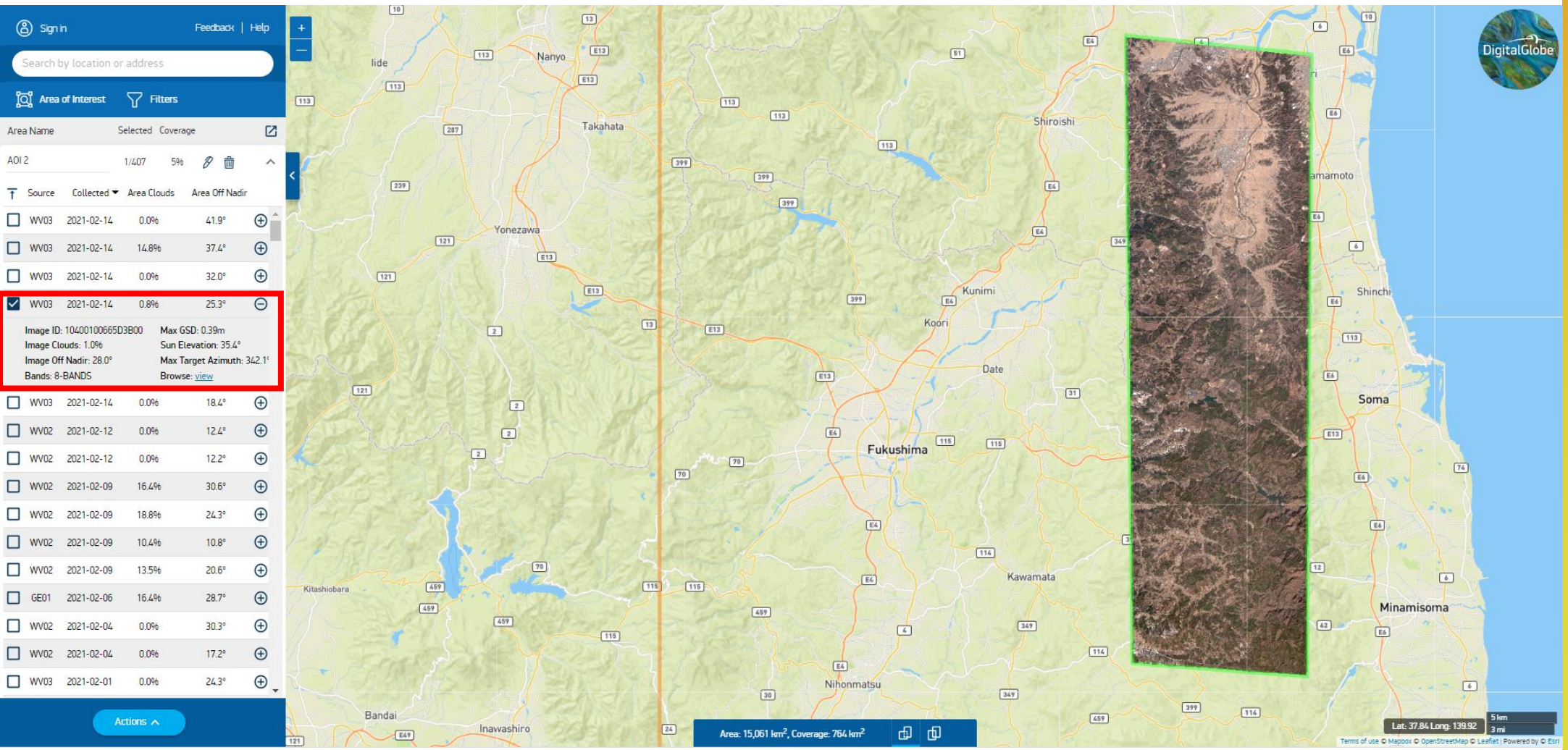

Image © 2021 Maxar Technologies

Copyright © NTT DATA Corporation

2021年2月14日撮影　WV03　40cm解像度

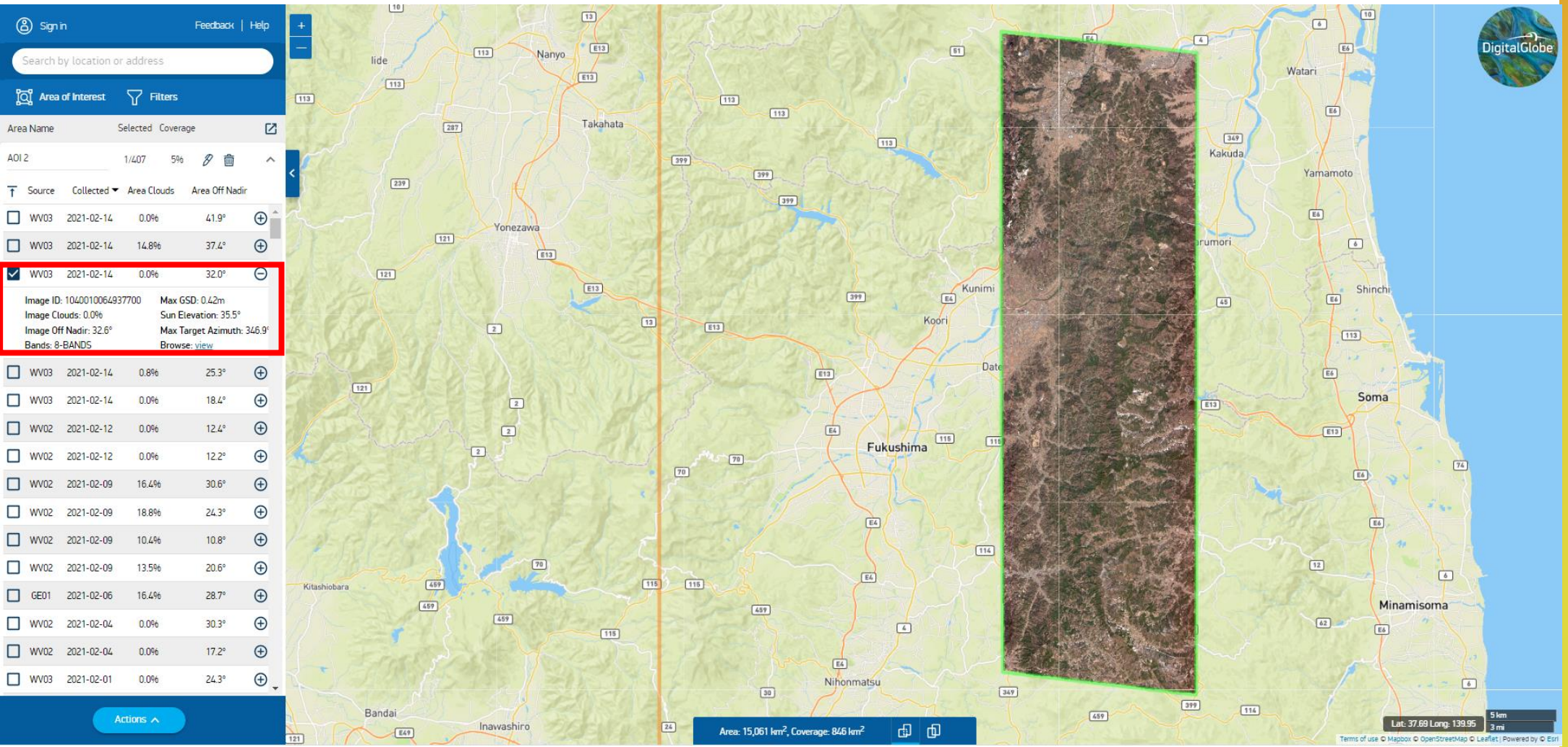

Image © 2021 Maxar Technologies

Copyright © NTT DATA Corporation

2021年2月14日撮影　WV03　50cm解像度

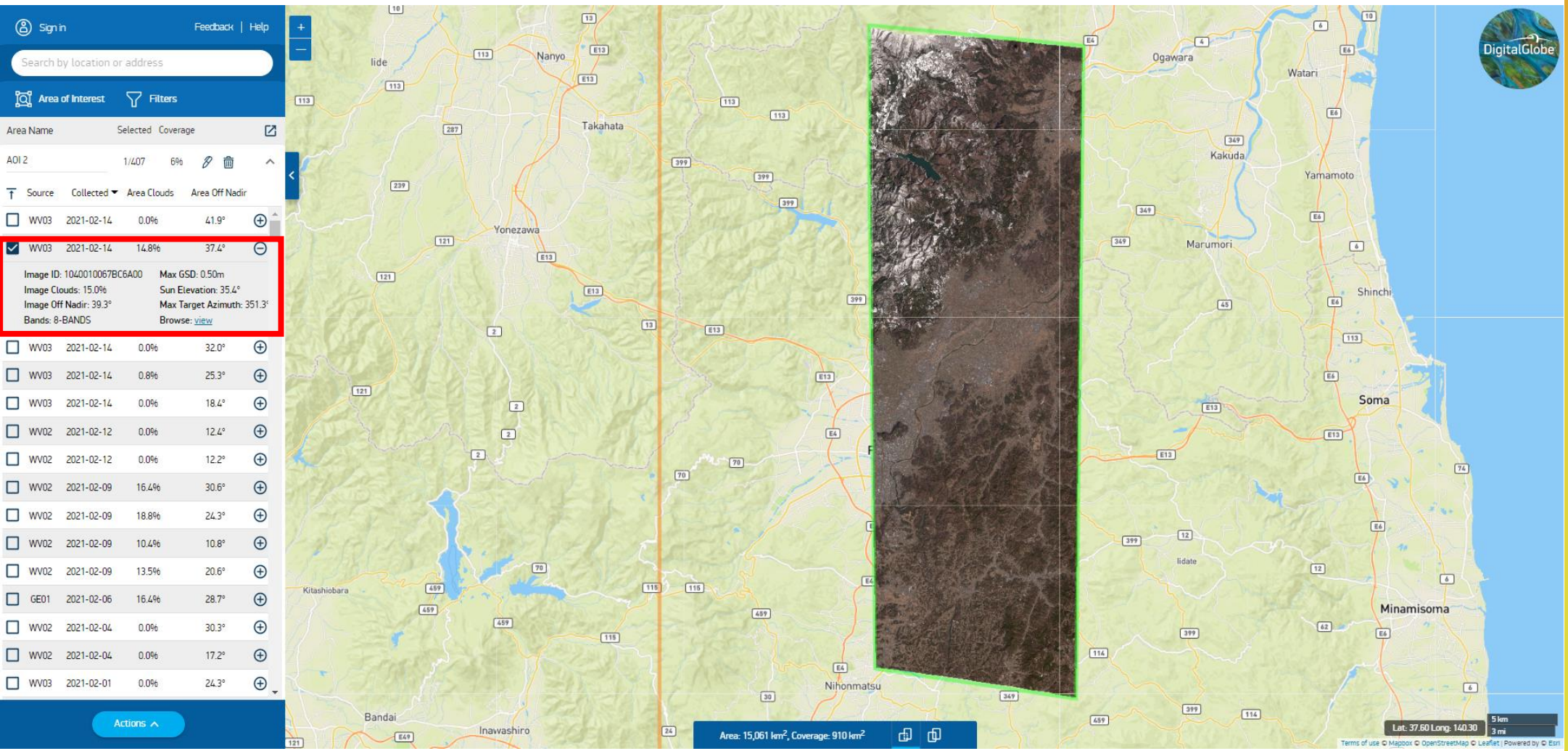

Image © 2021 Maxar Technologies

Copyright © NTT DATA Corporation

2021年2月14日撮影　WV03　50cm解像度

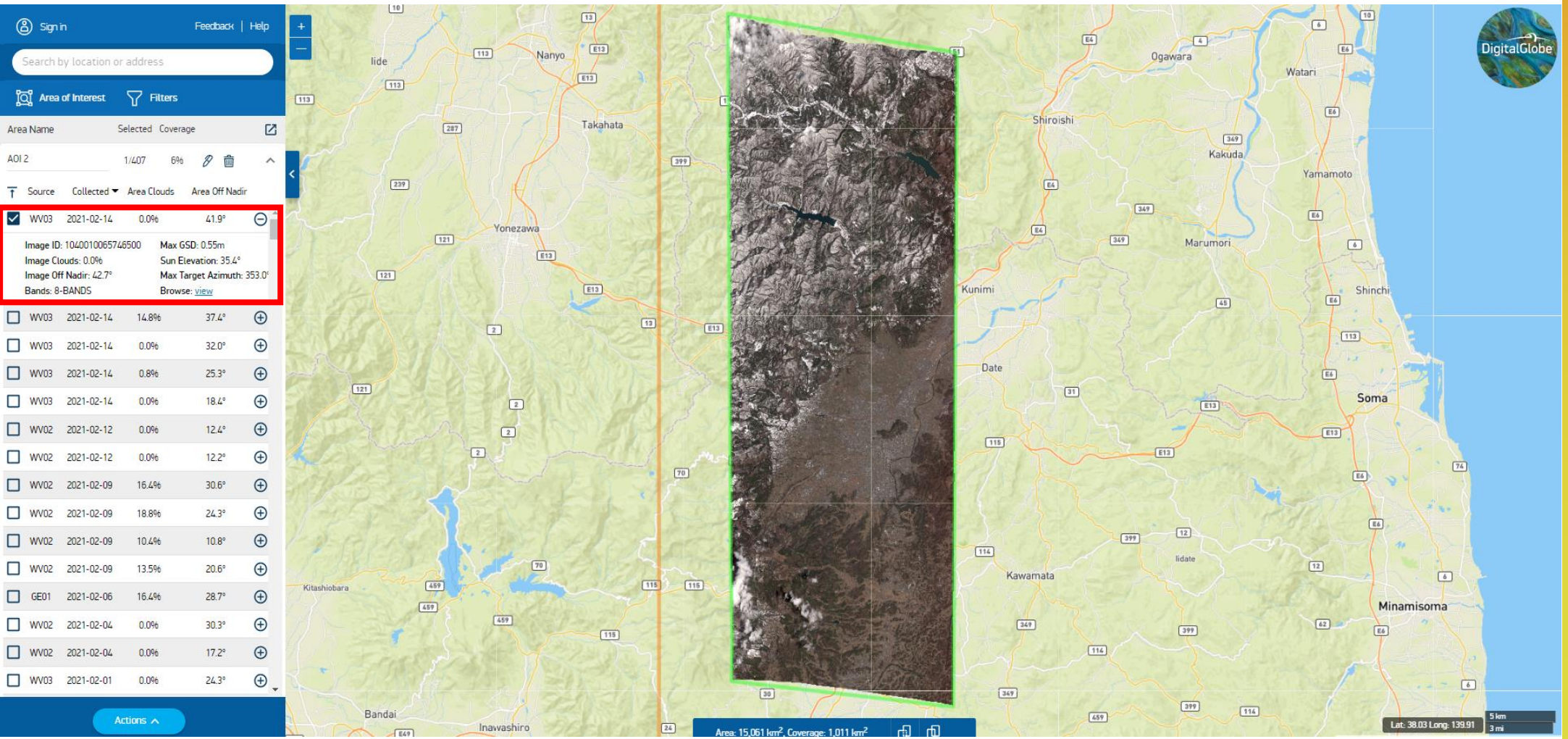

Image © 2021 Maxar Technologies

Copyright © NTT DATA Corporation

災害箇所の表示例

Copyright © NTT DATA Corporation

常磐道土砂災害　30cm確認画像

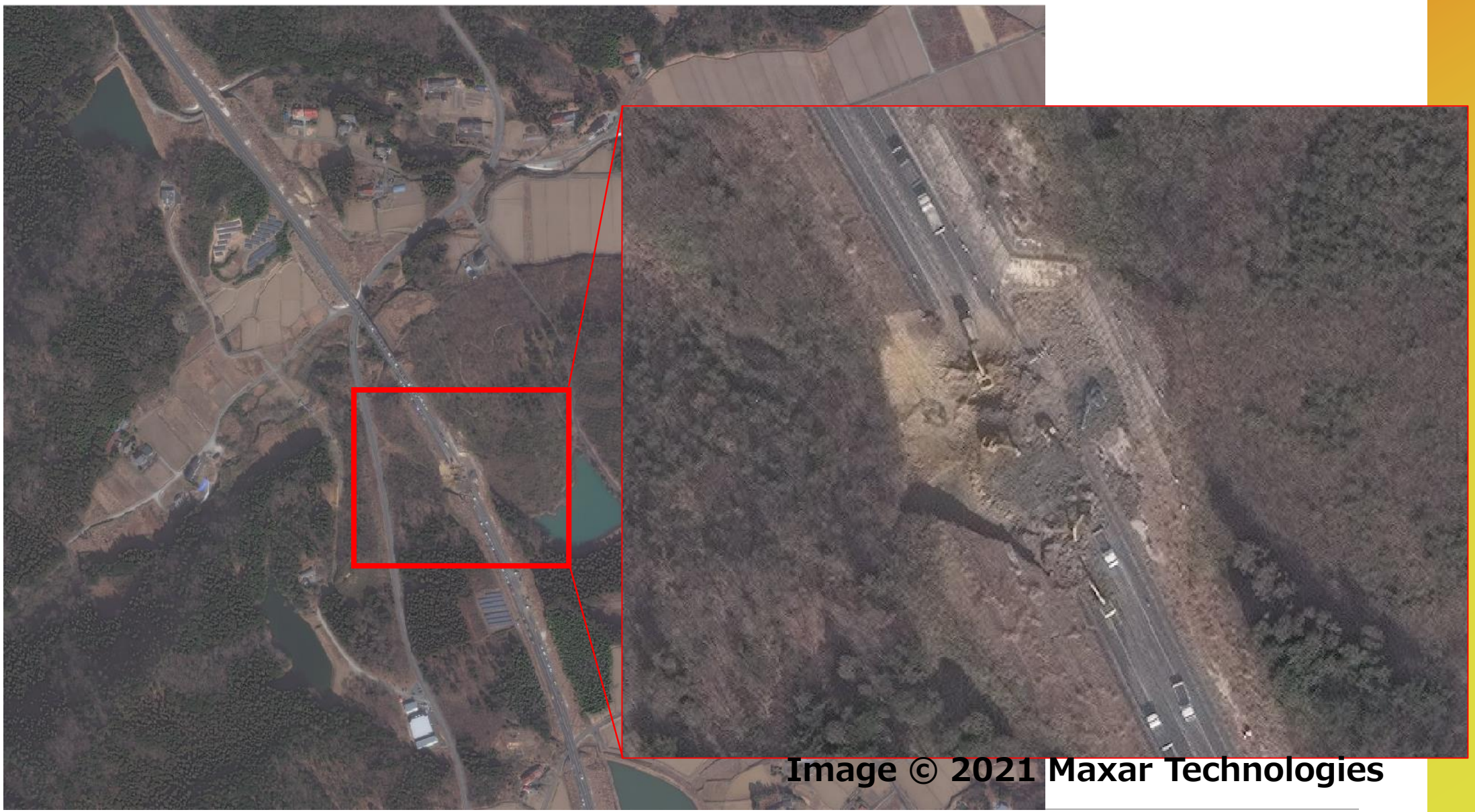

Copyright © NTT DATA Corporation

AW3D

Global High-Resolution 3D Map

www.aw3d.jp

Copyright © NTT DATA Corporation